Burgerhulpverleners vs inwoners in 2026

per 1ste v/d mnd

gestegen
gelijk gebleven
gedaald

(Per 31-1-2025)	inwoners	jan-26		feb-26		mrt-26		apr-26		mei-26		jun-26		jul-26		aug-26		sep-26		okt-26		nov-26		dec-26	
Totaal	*44.807*	978	*2,18%*	974	*2,17%*	983	*2,19%*																		
Blitterswijck	*1.258*	37	2,94%	37	2,94%	39	3,10%																		
Castenray	*860*	31	3,60%	31	3,60%	31	3,60%																		
Geijsteren	*405*	16	3,95%	17	4,20%	17	4,20%																		
Heide	*525*	19	3,62%	20	3,81%	19	3,62%																		
Leunen	*2.205*	60	2,72%	59	2,68%	59	2,68%																		
Merselo	*1.079*	37	3,43%	36	3,34%	36	3,34%																		
Oirlo	*1.274*	29	2,28%	30	2,35%	30	2,35%																		
Oostrum	*2.549*	52	2,04%	51	2,00%	51	2,00%																		
Smakt	*210*	5	2,38%	5	2,38%	5	2,38%																		
Venray	*29.405*	548	1,86%	546	1,86%	554	1,88%																		
Veulen	*575*	21	3,65%	21	3,65%	21	3,65%																		
Vredepeel	*245*	15	6,12%	15	6,12%	15	6,12%																		
Wanssum	*1.878*	57	3,04%	55	2,93%	56	2,98%																		
Ysselsteyn	*2.339*	51	2,18%	51	2,18%	50	2,14%																		

Wijken in Venray	inwoners	jan-26		feb-26		mrt-26		apr-26		mei-26		jun-26		jul-26		aug-26		sep-26		okt-26		nov-26		dec-26	
Antoniusveld	*1.995*	40	2,01%	39	1,95%	39	1,95%																		
Brabander	*2.570*	67	2,61%	67	2,61%	65	2,53%																		
Brukske	*4.820*	55	1,14%	55	1,14%	56	1,16%																		
Centrum	*2.325*	40	1,72%	40	1,72%	42	1,81%																		
Landweert	*5.965*	134	2,25%	136	2,28%	139	2,33%																		
Oost	*2.535*	55	2,17%	53	2,09%	54	2,13%																		
Smakterheide	*1.060*	16	1,51%	16	1,51%	16	1,51%																		
Veltum	*3.780*	69	1,83%	69	1,83%	70	1,85%																		
Vlakwater	*885*	34	3,84%	34	3,84%	35	3,95%																		
West	*3.470*	38	1,10%	37	1,07%	38	1,10%																		

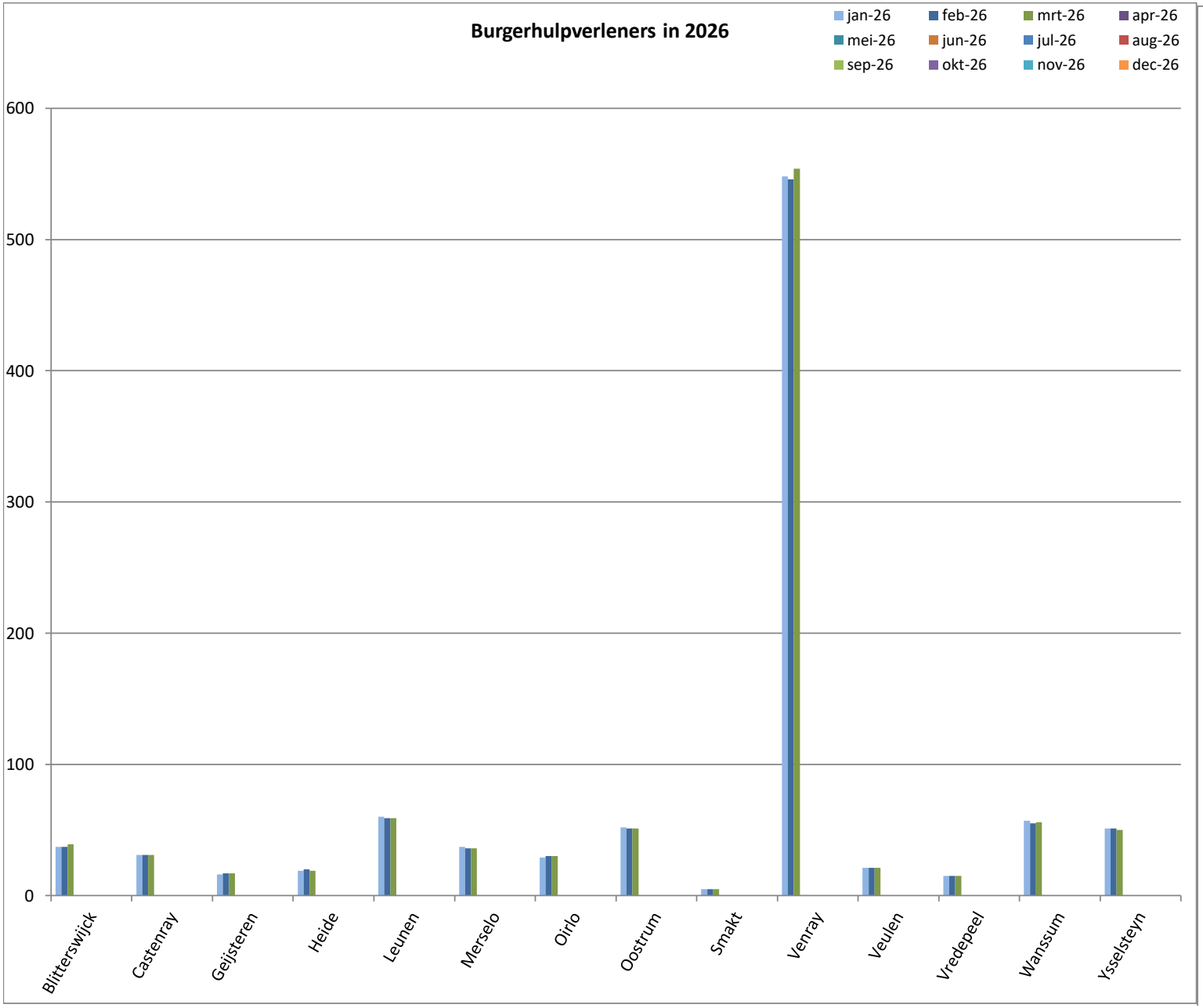
Burgerhulpverleners in 2026
jan-26
feb-26
mrt-26
apr-26
mei-26
jun-26
jul-26
aug-26
sep-26
okt-26
nov-26
dec-26
600
500
400
300
200
100
0
Blitterswijck
Castenray
Geijsteren
Heide
Leunen
Merselo
Oirlo
Oostrum
Smakt
Venray
Veulen
Vredepeel
Wanssum
Ysselsteyn

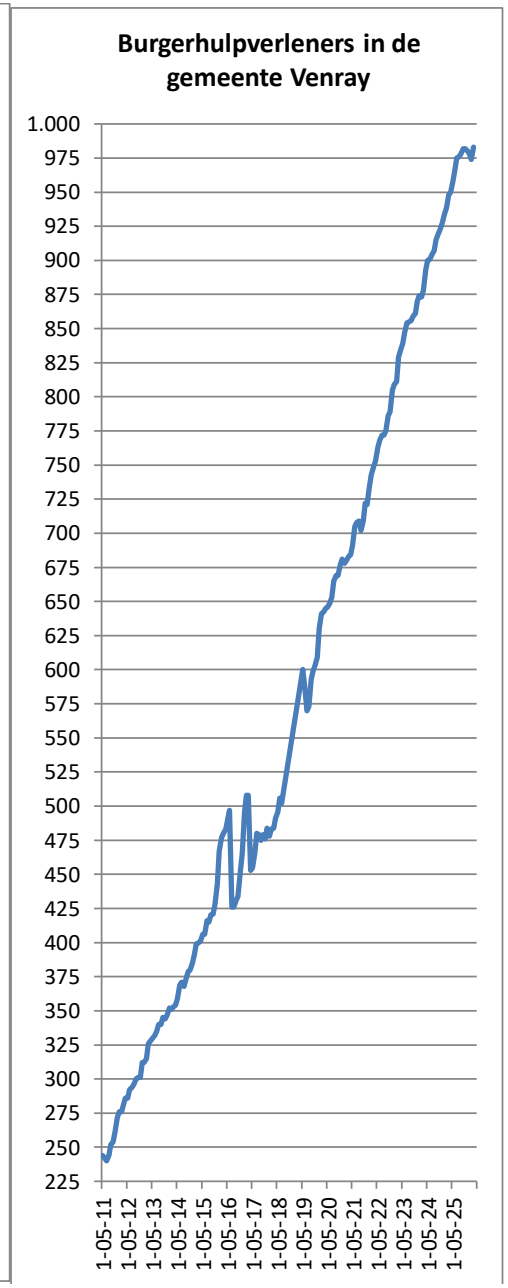
Burgerhulpverleners in de gemeente Venray
1.000
975
950
925
900
875
850
825
800
775
750
725
700
675
650
625
600
575
550
525
500
475
450
425
400
375
350
325
300
275
250
225
1-05-11
1-05-12
1-05-13
1-05-14
1-05-15
1-05-16
1-05-17
1-05-18
1-05-19
1-05-20
1-05-21
1-05-22
1-05-23
1-05-24
1-05-25

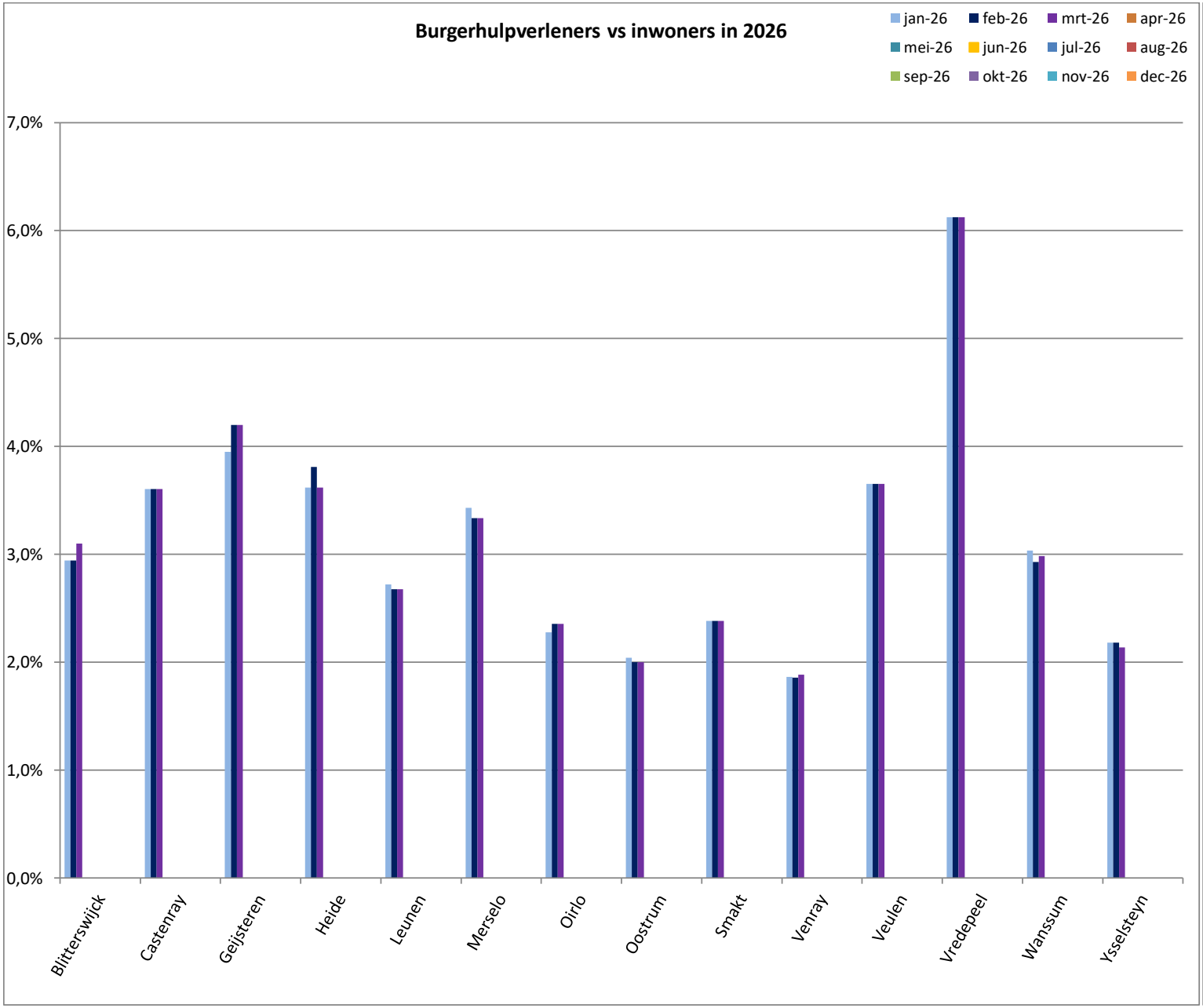
Burgerhulpverleners vs inwoners in 2026
jan-26
feb-26
mrt-26
apr-26
mei-26
jun-26
jul-26
aug-26
sep-26
okt-26
nov-26
dec-26
7,0%
6,0%
5,0%
4,0%
3,0%
2,0%
1,0%
0,0%
Blitterswijck
Castenray
Geijsteren
Heide
Leunen
Merselo
Oirlo
Oostrum
Smakt
Venray
Veulen
Vredepeel
Wanssum
Ysselsteyn

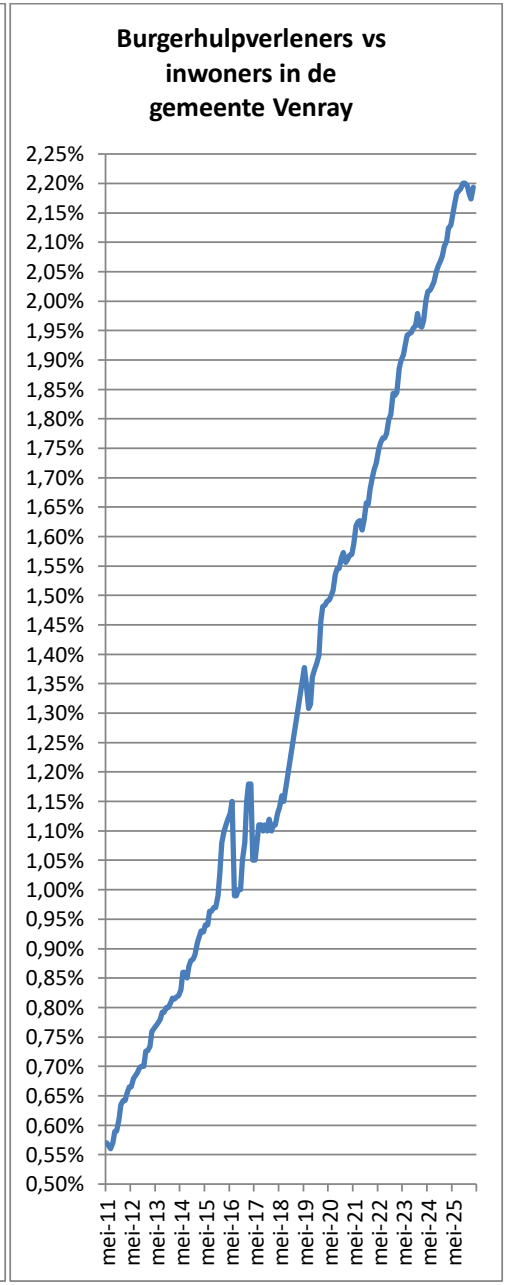
Burgerhulpverleners vs inwoners in de gemeente Venray
2,25%
2,20%
2,15%
2,10%
2,05%
2,00%
1,95%
1,90%
1,85%
1,80%
1,75%
1,70%
1,65%
1,60%
1,55%
1,50%
1,45%
1,40%
1,35%
1,30%
1,25%
1,20%
1,15%
1,10%
1,05%
1,00%
0,95%
0,90%
0,85%
0,80%
0,75%
0,70%
0,65%
0,60%
0,55%
0,50%
mei-11
mei-12
mei-13
mei-14
mei-15
mei-16
mei-17
mei-18
mei-19
mei-20
mei-21
mei-22
mei-23
mei-24
mei-25

Benodigde burgerhulpverleners

Target = 2%

(Per 1-1-2025)	inwoners	jan-26		feb-26		mrt-26		apr-26		mei-26		jun-26		jul-26		aug-26		sep-26		okt-26		nov-26		dec-26	
		Aantal	Totaal	Aantal	Totaal	Aantal	Totaal	Aantal	Totaal	Aantal	Totaal	Aantal	Totaal	Aantal	Totaal	Aantal	Totaal	Aantal	Totaal	Aantal	Totaal	Aantal	Totaal	Aantal	Totaal
Totaal	*44.807*	0	2,18%	0	2,17%	0	2,19%																		
Blitterswijck	*1.258*	0	2,94%	0	2,94%	0	3,10%																		
Castenray	*860*	0	3,60%	0	3,60%	0	3,60%																		
Geijsteren	*405*	0	3,95%	0	4,20%	0	4,20%																		
Heide	*525*	0	3,62%	0	3,81%	0	3,62%																		
Leunen	*2.205*	0	2,72%	0	2,68%	0	2,68%																		
Merselo	*1.079*	0	3,43%	0	3,34%	0	3,34%																		
Oirlo	*1.274*	0	2,28%	0	2,35%	0	2,35%																		
Oostrum	*2.549*	0	2,04%	0	2,00%	0	2,00%																		
Smakt	*210*	0	2,38%	0	2,38%	0	2,38%																		
Venray	*29.405*	41	1,86%	43	1,86%	35	1,88%																		
Veulen	*575*	0	3,65%	0	3,65%	0	3,65%																		
Vredepeel	*245*	0	6,12%	0	6,12%	0	6,12%																		
Wanssum	*1.878*	0	3,04%	0	2,93%	0	2,98%																		
Ysselsteyn	*2.339*	0	2,18%	0	2,18%	0	2,14%																		

Wijken in Venray	inwoners	jan-26		feb-26		mrt-26		apr-26		mei-26		jun-26		jul-26		aug-26		sep-26		okt-26		nov-26		dec-26	
Antoniusveld	*1.995*	0	2,01%	1	1,95%	1	1,95%																		
Brabander	*2.570*	0	2,61%	0	2,61%	0	2,53%																		
Brukske	*4.820*	42	1,14%	42	1,14%	41	1,16%																		
Centrum	*2.325*	7	1,72%	7	1,72%	5	1,81%																		
Landweert	*5.965*	0	2,25%	0	2,28%	0	2,33%																		
Oost	*2.535*	0	2,17%	0	2,09%	0	2,13%																		
Smakterheide	*1.060*	6	1,51%	6	1,51%	6	1,51%																		
Veltum	*3.780*	7	1,83%	7	1,83%	6	1,85%																		
Vlakwater	*885*	0	3,84%	0	3,84%	0	3,95%																		
West	*3.470*	32	1,10%	33	1,07%	32	1,10%																		